




## ...FROM BADIA


 **BADIA**

 **N.7**

 1h 45min

**Midium**


 1.850m

 1.350m

The trail starts behind the church of St. Leonardo in Badia, following signs for La Crusc **trail No. 7**. Initially, it follows an asphalt road with hairpin bends leading to a typical farmhouse in Val Badia called Pransarores. The path then continues through meadows and pastures and the farmhouses of Rainé and Cianacëi, also **typical farms that have been preserved for centuries**. The next section is steeper, and the final stretch, which goes through a forest, intersects with a dirt road leading directly to the top station of the La Crusc 1 cable car and the Ütia Lé hut, located to its right.





 **BADIA**

 **N.7A**

 2h

**Midium**

 1.850m



 1.350m

**with mountain bike  
demanding**

The trail starts in front of the church of St. Leonardo in Badia. The initial section is on an asphalt road. Following signs for Santa Croce, after about 500 meters, the trail continues on a dirt **forest road**, following **trail No. 7A**. The road becomes steeper in the second half of the route, and passing through the forest, it reaches the top station of the La Crusc 1 chairlift and our hut, located to the right of the lift.



 **BADIA**

 **N.13A – N.13 – N.7A**  3h

 1.850m  1.350m

**Midium**

**with mountain bike**


*following  
the asphalt road to Castalta  
demanding*


Initially, follow **trail No. 13A** to **Oies**, the **birthplace of Saint Joseph Freinademetz**. Through meadows and forests, ascend along a narrow path to the farmhouses of **Castalta**, one of the highest hamlets in Badia. Castalta offers a **beautiful view** of Alta Badia, especially of La Villa and the **Gran Risa slope**, famous for the **World Cup**. From there, continue on **trail No. 13** to the Pasciantadú mountain hut, then continue to the forest's edge, following **trail No. 7A** to reach our hut Ütia Lé. Before arriving at our hut, a stop at **Lake Lech Dlá Lé** is recommended, where you can see the **famous "Sas dla Crusc"** reflected.

**Tip:** To ease the return, you can take the La Crusc 1 cable car which takes you directly to the parking lot, the starting point.




 **BADIA – Oies**


 **N.7B – N.7A**

 1h 30min

**Midium**

suitable for families


 1.850m

 1.450m


Start from **Oies**, the **birthplace of Saint Joseph Freinademetz**, and follow **trail No. 7B** through the **forest**, with a rather challenging ascent and a very narrow path until the junction. Then take **trail No. 7A**, which is quite flat, to our hut. Halfway there is **Lake Lech Dl a L e**, which is worth a visit.




 **BADIA – Castalta**

 **N.13 – N.7A**

 1h

 1.850m

 1.700m

**Easy**



suitable for families  
**with mountain bike / stroller**  
**demanding** *up to the mountain  
hut Pasciantadú*


Drive up to **Castalta** and from here, follow **trail No. 13**. The first 200 meters are on an asphalt road, and after the houses of Castalta, a dirt road with some hairpin bends leads to the **Pasciantadú mountain hut**. After the hut, take **trail No. 7A** and continue on a nearly flat path through the **forest** to **Lake Lech Dlá Lé**. Continue for another 15 minutes to reach our hut.

**Tipp:** *When driving through Badia, **pick up the map for the stamp collection game and treasure hunt at the bottom of the La Crusc 1 lift**. This way, once you reach the lake Lech Dlá Lé, you can already start the games backwards until you reach our hut Ütia Lé to get the well-deserved **prize**.*



 **BADIA – Valgiarëi**

 **N.16 – N.15A – N.7**  3h

 2.045m  1.600m

**Midium**

suitable for families  
**with mountain bike / stroller  
demanding**

The hike starts from **Valgiarëi**, following **trail No. 16** with a slight ascent, reaching the **mystical Lech de Valacia lake** through extensive meadows, up to the **highest alpine plateau of Armentara**. The beauty of the Fanes Dolomites as a backdrop combines with the thousand colors of the flower-filled meadows, a natural richness and variety that has been protected thanks to its inclusion in the **Fanes-Sennes-Braies Nature Park**. At 1,800 meters, you reach the **Ranch da André hut** at the edge of a small forest. Then descend for about 300 meters before taking **trail No. 15A**, which leads straight to the **Santa Croce (La Crusc) sanctuary** at 2,045 meters. After visiting the hospice and the historic church, continue on **trail No. 7**, arriving at our hut after a 20-minute walk.

**Tip:** For those who do not like descending on foot, the La Crusc 2 cable car descends directly to our hut.

*Note:* The most direct way to return to the starting point is via the dirt road No. 7A to the start of the asphalt road that leads directly to the Valgiarëi hamlet.



*A s'odèi!*

